

# The Official Zoning Map of Hoschton, Georgia

## March 2011

**Mayor**

Erma Allen Denney

**City Council**

Scott Butler

Jim Cleveland

Jim Higginbottom

Theresa Kenerly


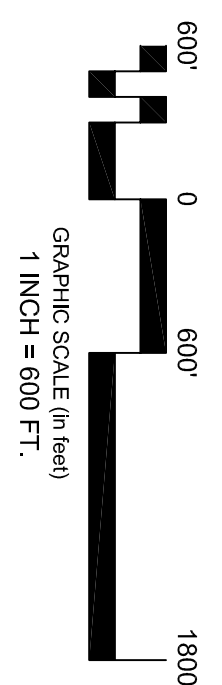
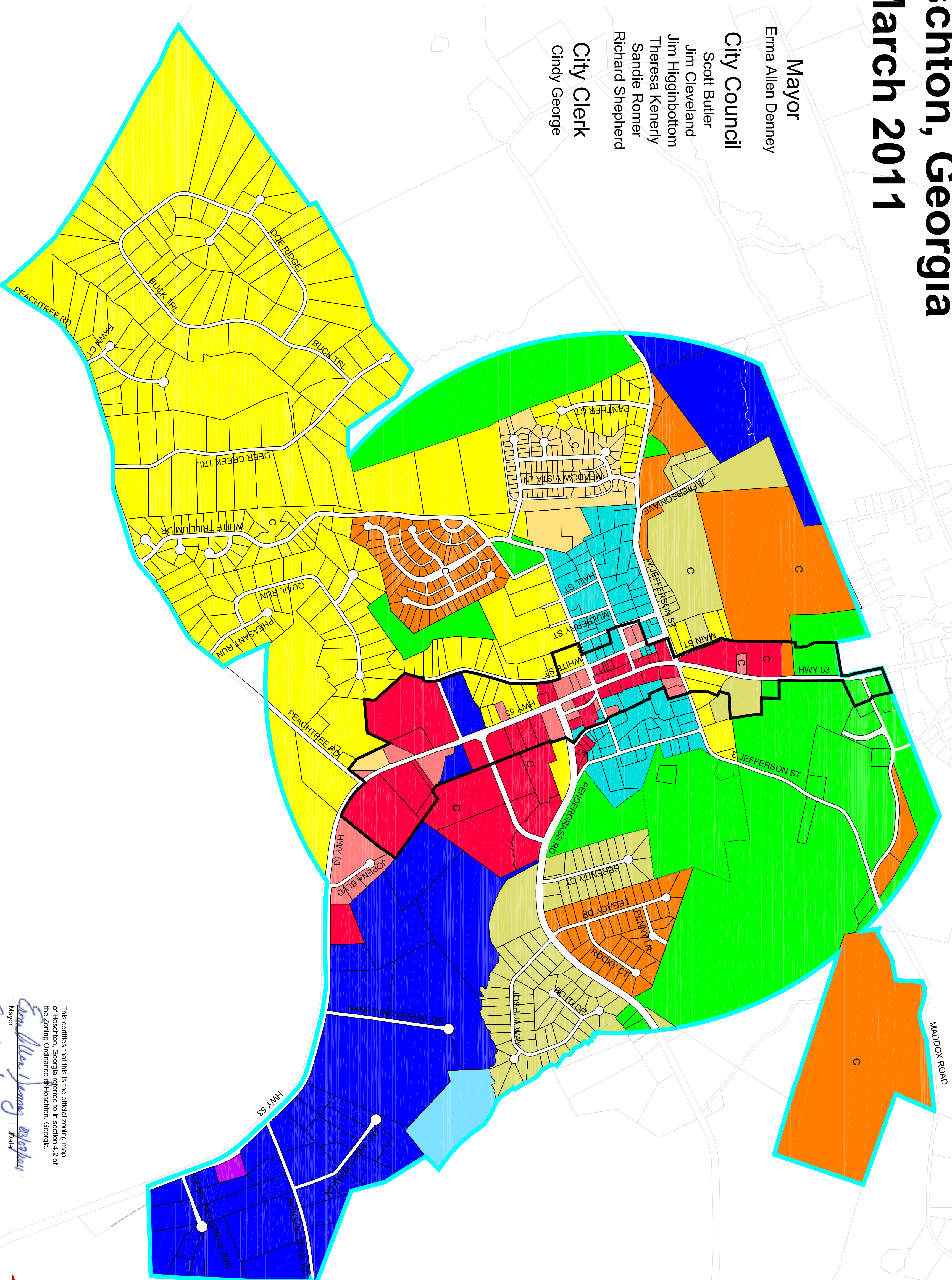
Sandie Romer

Richard Shepherd

**City Clerk**

Cindy George

- C Zones with Condition
- A - Agriculture
- R1 - Low Density Single Family
- R2 - Medium Density Residential
- R3 - High Density Residential
- R4 - Multi-Family Residential
- OR - Office Residential
- G - Government
- C1 - Neighborhood Commercial
- C2 - General Commercial/Highway Oriented
- C3 - Regional Commercial - Sales/Service/Repair
- M1 - Light Industrial
- Downtown Development Overlay



This certifies that this is the official zoning map of Hoschton, Georgia referred to in section 4.2 of the Zoning Ordinance of Hoschton, Georgia.

*Erma Allen Denney* Mayor Date  
*Scott Butler* City Council Member  
*Jim Cleveland* City Council Member  
*Jim Higginbottom* City Council Member  
*Theresa Kenerly* City Council Member  
*Sandie Romer* City Council Member  
*Richard Shepherd* City Council Member  
*Cindy George* City Clerk Date

This information has been compiled from general sources and is to be used only as a guide. The agency providing this map assumes no liability for its accuracy nor for any decisions the user may make based on this document.



**McFARLAND-DYER & ASSOCIATES**  
 LAND PLANNERS • LANDSCAPE ARCHITECTS • CIVIL ENGINEERS • LAND SURVEYORS  
 875 SILVER PINE PARKWAY, SUITE 200, GEORGIA 30077 PHONE: (770) 932-5890 FAX: (770) 932-8268 WWW.MDAONLINE.COM